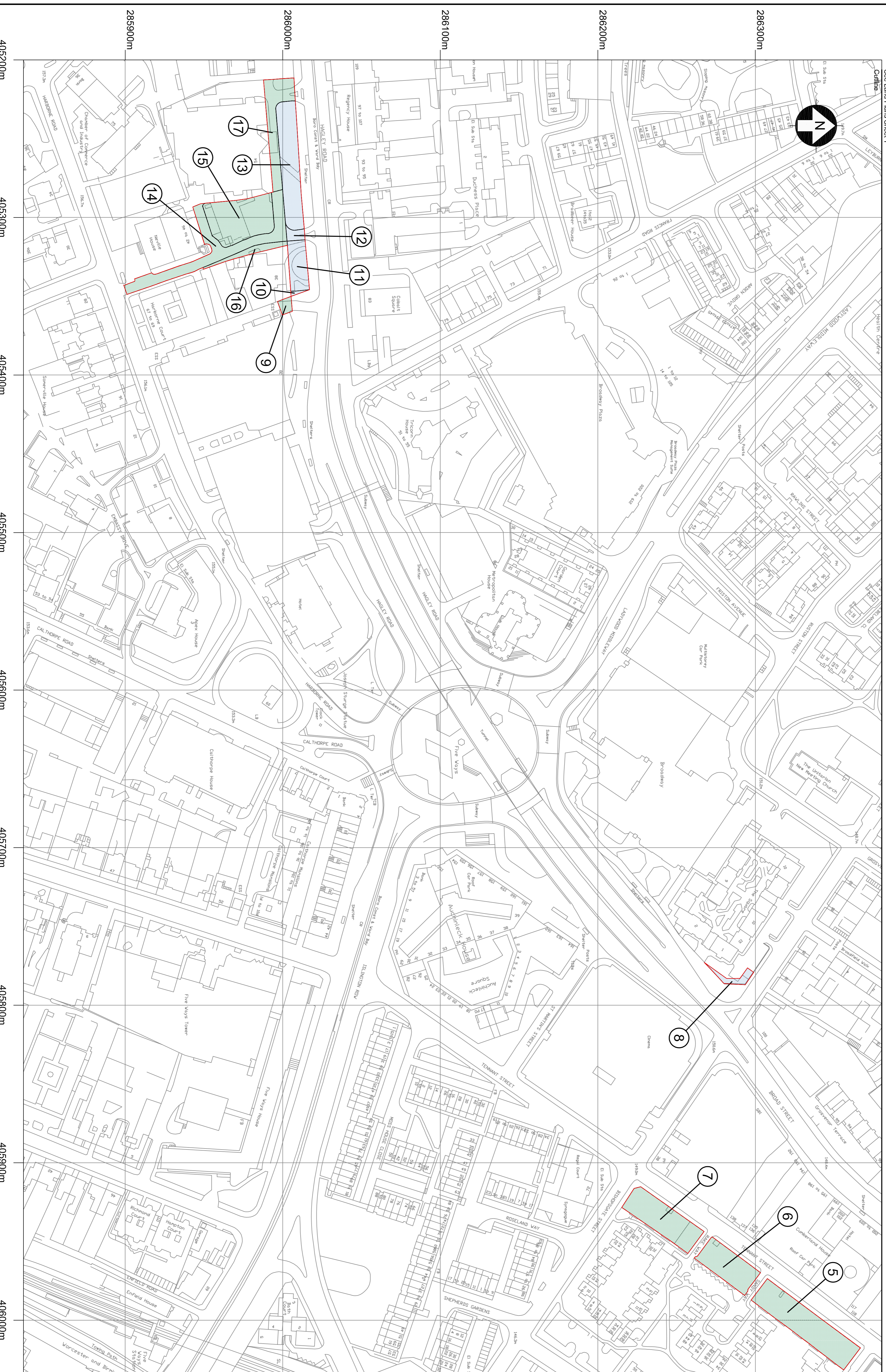


# Transport and Works Act 1992 The Midland Metro (Birmingham City Centre Extension) (Edgbaston Land Acquisition) Order City of Birmingham

Site Land Plans Sheet 1



**Key**

- Land to be acquired permanently
- Land to be used temporarily
- Land parcels
- Order limits

**Land to be acquired permanently**

Plot No.	Purposes for which land may be acquired
8	Widening of highway.
10, 11 and 13	Construction and maintenance of the authorised works.
12	Construction and maintenance of authorised works and closure of private access.

**Land to be used temporarily**

Plot No.	Purposes for which temporary possession may be taken
5	Construction compound
6 and 7	Parking during construction
9	Installation of permanent traffic signalling apparatus and working site
14 and 17	Construction of permanent works on that land and the installation of permanent barriers and the in different levels and access during construction.
15	Construction of permanent works on that land to alter private road, provide a turning head and tie in different levels and access during construction.
16	Construction of permanent works on that land to tie in different levels, working site and access during construction.

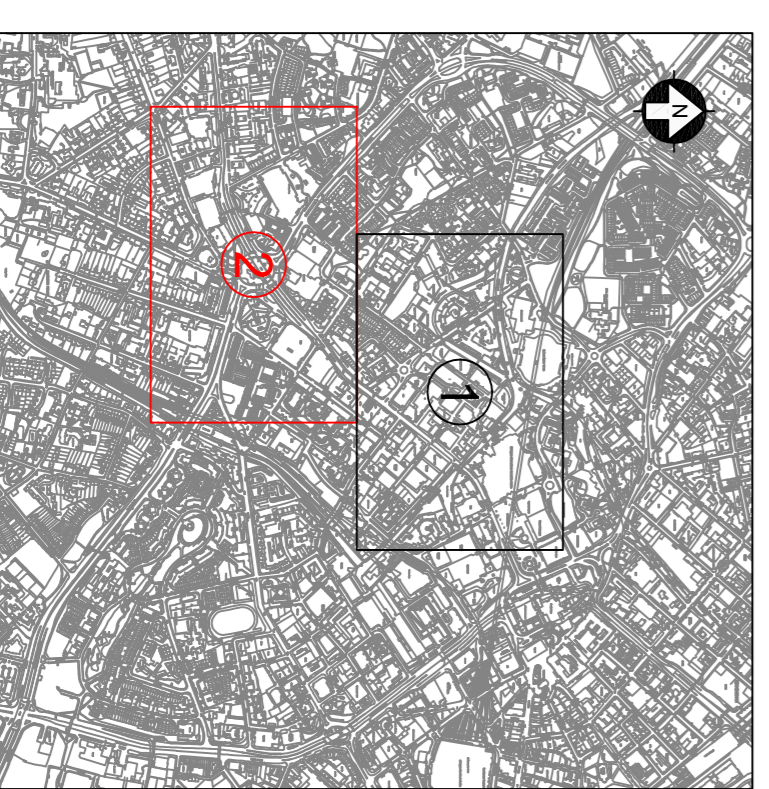
FIGS	2017/01/06	2017/01/06	2017/01/06	2017/01/06	2017/01/06
FM4	2017/01/06	Approved to set V&L line comments	MRC	MRC	TW
FM3	2017/01/06	Approved to set V&L line comments	MRC	MRC	TW
FM2	2017/01/06	Land parcels added from Tenway	MRC	MRC	TW
FM1	2017/01/06	Land limits amended	MRC	MRC	TW
		For Information	MRC	MRC	TW

## Edgbaston Extension Land Plans Sheet No. 2

FIGS	2017/01/06	2017/01/06	2017/01/06	2017/01/06	2017/01/06
1:1250	MRC	MRC	TW	VM	
A1	2016/10/04	2016/10/04	2016/10/10	2016/10/12	

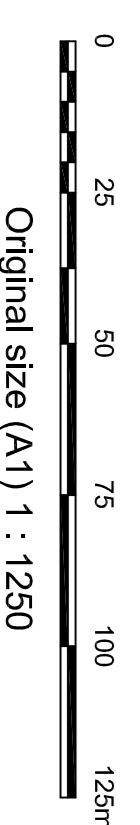
SUITABLE FOR INFORMATION

EDG - DEV - LIN - XXX - DR - PZ-PINN 0002 P05



Sheet Layout

Layout Key  
② Sheet Number



This drawing includes map data licensed from Ordnance Survey with the permission of the Controller of Her Majesty's Stationery Office. © Crown Copyright. Licence number: AL100019043. Licence reference: 100019043. Licence type: Standard Licence. Licence conditions: See Ordnance Survey's website for full details.